



# Investigation of Groundwater Discharge processes in GDEs in the Khakea Bray Transboundary Aquifer.

Thandeka Ngobe

Msc Geohydrology

University of Free State

Supervisor: Professor Modreck Gomo

08 July 2021

# Presentation Outline

- Background of the study
- study aim and objectives
- methods and materials
- conclusion

# Background of the study

- Groundwater dependant ecosystems (GDEs) can be defined as a naturally occurring environmental system that requires access to groundwater for it survival.

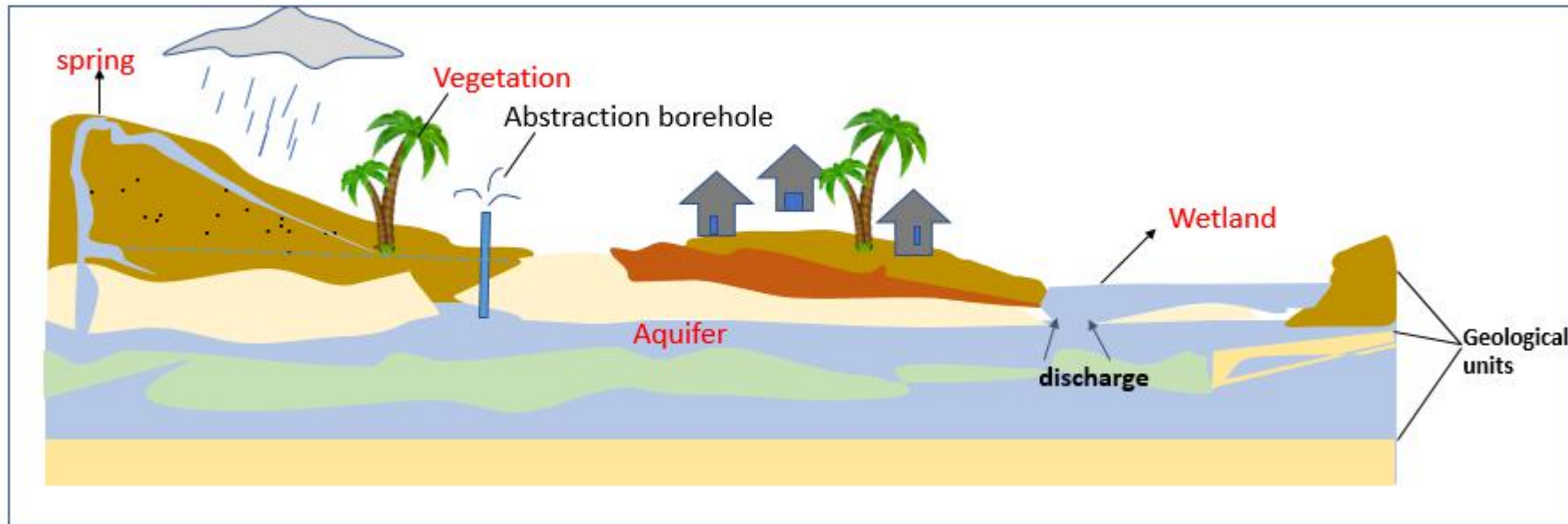


Figure 1: illustrations of the GDEs

# Background of the study

## Why groundwater discharge ?

- plays a role towards the sustainability of the GDEs.
- Important parameter for modelling of aquifers.
- Sustainable management of groundwater in relation to abstraction.

# Study aim and objectives

- The aim of this study is to understand the groundwater discharge processes in GDEs.
- Objectives:
  - Understanding and evaluation of the different approaches that can be applied to quantify groundwater discharge into GDEs.
  - characterization of the geology of the area.
  - Quantify groundwater discharge into the GDEs.

# Methods and materials

Understanding the different approaches of estimating groundwater discharge

## Literature review

The scientific publications on the following:

- Groundwater and surface water interaction,
- Approaches of estimating the groundwater discharge
- Guidelines on field data collection for the different approaches.

# Methods and materials

## Geological Investigations

- Identify linkages between the geology and the groundwater discharge processes.
- Understanding the potential influence of the geology to groundwater discharge processes.
- Two approaches will be used to characterize the geology of the area:
  - Reconnaissance survey
  - Geophysical assessment

### Reconnaissance survey

Geological outcrops and visible geological structures will be used to characterize the surface geology of the area.

# Methods and materials

## Geophysical assessments

To understand the subsurface geology and subsurface geological structures that may contribute towards the groundwater discharge. Two geophysical methods will be applied:

- a) Magnetotelluric method: this method measures vertical subsurface apparent resistivity through the use electromagnetic waves. The apparent resistivity data will be used to model the Earth subsurface up to 300 meters.
  
- b) Magnetic method: proton magnetometer will be used to delineate subsurface geological features such as dykes, sills, contact between geological units of different magnetic properties .



# Methods and materials

## Hydraulic Test

To estimate the in-situ hydraulic properties of the geological materials, a single well slug test will be conducted. This test will be conducted on the piezometers.

## Slug test

- Involves the lowering or raising of the static water level and monitoring the rates at which the water level recovers or drop to the static level.
- For this study the static water level in the piezometers will be raised using a solid slug and the recession of the water levels versus time will be recorded to allow the determination of hydraulic conductivity (K).

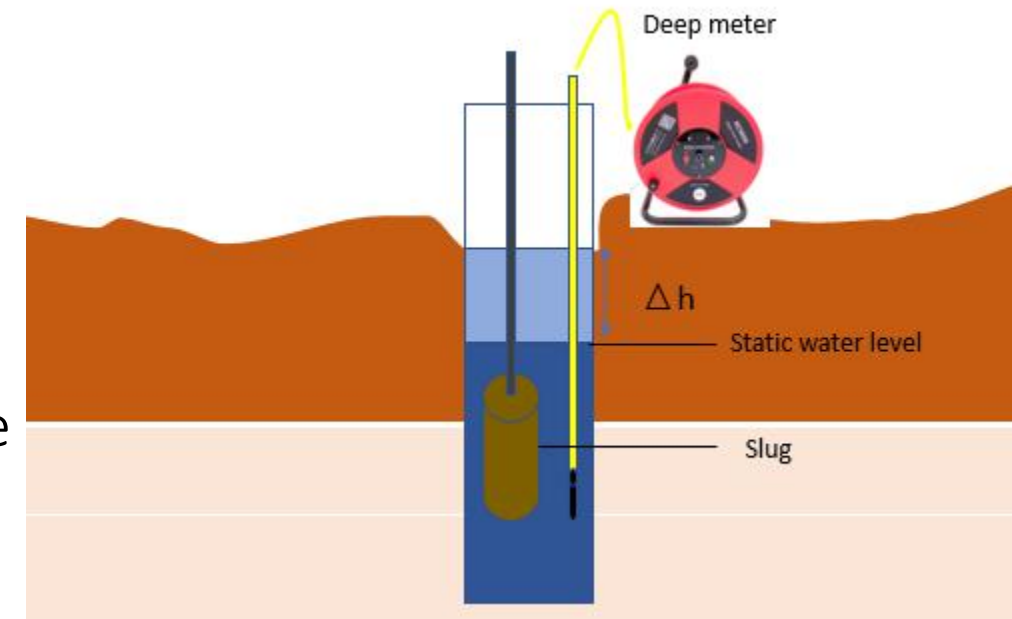


Figure 2: schematic of a slug test

# Methods and materials

- *Data analysis*

Analytical methods such as Bouwer and Rice (1976) will be used to estimate the hydraulic conductivity

$$K = \frac{r_c^2 \ln(R_c/r_w)}{2L_c} \frac{1}{t} \ln \frac{y_0}{y_t}$$

*Equation 1 (Bouwer 1989)*

# Methods and Materials

## Quantification of groundwater discharge

Three different approaches will be used to estimate the groundwater discharge into the GDEs.

### 1. Darcy's Approach

- This method allow the estimation of discharge (Q) using the Darcy's equation:

$$Q = KiA \quad \text{Equation 2}$$

Where K: is the hydraulic conductivity from slug test

A: ( $m_2$ ) is the surface area perpendicular to the groundwater flux

i: is the average hydraulic gradient (dh/dl)

# Materials and methods

## 2. Point dilution Tracer Test Approach

- This test uses a single well to estimate the Darcy velocity.
- A salt tracer (NaCl, Br ) is injected manually and mixed uniformly in the testing zone of the piezometer.
- The testing zone can be determined using an EC profiling technique, targeting mainly the preferential groundwater flow zones.
- The dilution of the tracer in relation to time will be monitored by measuring the EC.

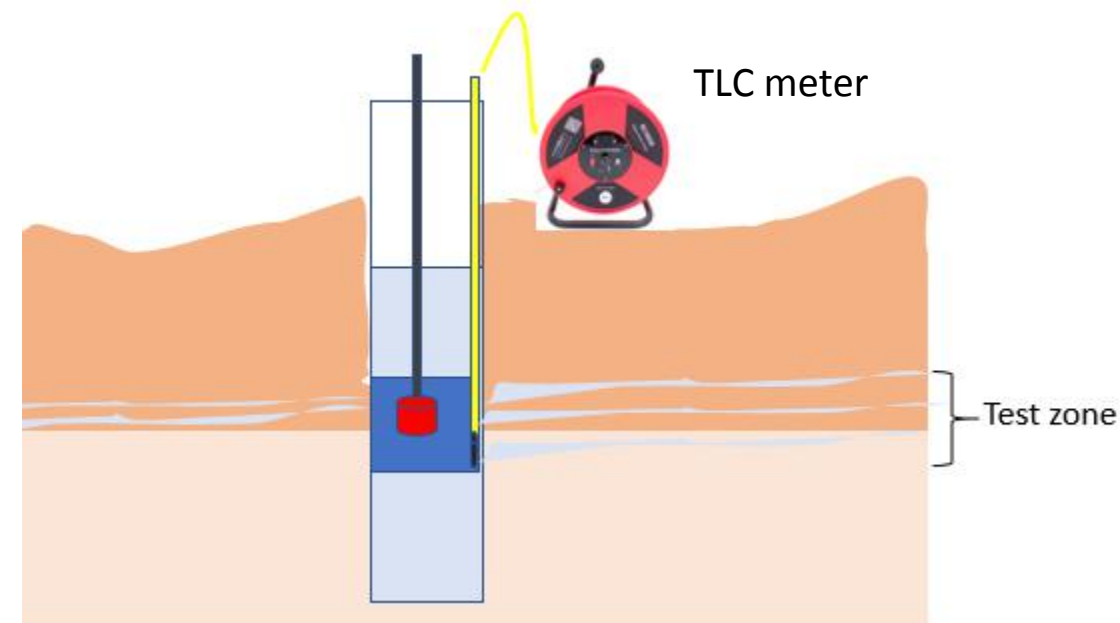


Figure 3: PDTT schematic diagram

# Materials and methods

## 2. Point dilution Tracer Test approach

### • **Data Analysis**

- Equation 3 can be used to standardize the EC measured during the monitoring of the dilution of the tracer.

$$C_t^* = \frac{C_t - C_b}{C_o - C_b} \quad \text{Equation 3}$$

- Equation 4 can be applied to estimate the Darcy velocity (m/d)

$$q = \frac{W}{\alpha A t} \ln \frac{C_o}{C} \quad \text{Equation 4}$$

- To estimate the discharge the following equation will be applied

$$Q = q/A \quad \text{Equation 5}$$

# Materials and methods

## 3. Isotopes and Tracers Approach

- Water samples will be collected from the piezometers and the GDEs for chemical analysis (major cations and anions) at the laboratory.
- This method will help in understanding the processes of recharge.
- Used to understand the origin of both the groundwater and surface water through the analysis of stable isotopes ( Oxygen -18 and deuterium).

# Conclusion

- Detailed field investigation test will be carried out on two sites (one in South Africa and one in Botswana).
- data will have to be collected before and after the rainy season.

# References

- Ardenas, M. & Zlotnik, V., 2003. A simple constant injection test for streambed hydraulic conductivity estimation. *Groundwater*, p. 869.
- Bennie, H., 2018. ORANGE-SENQ WATER INFORMATION SYSTEM. [Online]
- Available at: <http://wis.orasecom.org/khakheabraquifer/>
- [Accessed 05 June 2021].
- Butler, J., 2020. The design, performance, and analysis of slug tests. 2nd ed. London, New York: CRC Press.
- Dippinaar, M. et al., 2014. Vadose zone hydrology; concept and technics, Pretoria: Water Research Commission .
- Dresel, P. E. et al., 2010. Mapping Terrestrial Groundwater Dependent Ecosystems: Method Development and Example Output.. *Future farming systems research*, p. 66.
- Freeze, A. & Cherry, J., 1979. *Groundwater*. United States of America: Prentice-Hal.
- Hattons, T. & Evans, R., 1998. Dependence of ecosystems on groundwater its significance to Australia.. *Land water resources research and development Cooperation*.
- Piccinini, L., Fabbri, P. & Pola, M., 2016. Point dilution tests to calculate groundwater velocity: an example in a porous aquifer in northeast Italy. *Hydrological Sciences*, 61(8), pp. 1512-152.
- Tobias, C., Harvey, J. & Anderson, I., 2001. Quantifying groundwater discharge through fringing wetlands to estuaries: Seasonal variability, methods comparison, and implications for wetland–estuary exchange. *Groundwater input to fringing wetlands*, pp. 604-615.
- Woessner, W., 2017. Chapter 8 - Hyporheic Zones. In: A. Press, ed. *Methods in Stream Ecology, Volume 1 (Third Edition)*. s.l.:Department of Geology, University of Montana, pp. 129-157.